

**ITEM 6. STREET EVENT – TEMPORARY ROAD CLOSURES – SURRY
HILLS FESTIVAL 2016**

FILE NO: 2016/367240

RECOMMENDATION

It is recommended that the Committee endorse the temporary road closures of Marlborough Street, north of Devonshire Street and Collins Street, between Crown Street and Richards Lane, for the Surry Hills Festival 2016 on Saturday 24 September, 2016 from 6am to 10pm subject to the following conditions:

- (A) The Applicant must comply with the temporary road closure conditions as stipulated in Schedule B of this agenda.
- (B) The Applicant must contact Surry Hills Police to discuss deployment of user pay police for the event.
- (C) The Applicant must contact the City's Venue Management Unit to discuss the event.
- (D) The Applicant must provide a telephone number of the supervisor responsible for the proposed event and include contact details in the notification letters to be distributed to affected stakeholders.

VOTING MEMBERS FOR THIS ITEM

<i>Voting Members</i>	<i>Support</i>	<i>Object</i>
City of Sydney		
Roads and Maritime Services		
NSW Police – Surry Hills LAC		
Representative for the Member for Newtown		

DECISION

BACKGROUND

The Surry Hills Neighbourhood Centre has applied for the temporary road closures of Marlborough Street, north of Devonshire Street and Collins Street, between Crown Street and Richards Lane, for the Surry Hills Festival 2016 on Saturday 24 September, from 6am to 10pm.

COMMENTS

The Surry Hills Festival will be held on Saturday 24 September 2016. The event will occur in and around Ward Park and Shannon Reserve and include activities in two side-streets.

The event is a fundraiser for Surry Hills Neighbourhood Centre community programs. The Festival will create a sense of belonging amongst the whole community and celebrate the diversity of the neighbourhood.

The Surry Hills Festival 2016 is an event that requires the temporary closure of road and traffic detours around the event.

Road Closures

Marlborough Street north of Devonshire Street and Collins Street, between Crown Street and Richards Lane.

Closed between 6am to 10pm.

The roads will be occupied by pedestrian traffic and creative activations.

The Applicant has provided a site-specific Traffic Control Plan that includes details of barricades, signs, flagmen and other traffic devices to implement the proposed road closure.

There are currently no other approved temporary road closures proposed to take place on the same day in close proximity of these closures.

The temporary road closure will not affect any other properties as local access will be provided at all times and alternative access routes are available nearby.

CONSULTATION

The Applicant will be required to notify affected stakeholders as stipulated in Schedule B.

FINANCIAL


All costs associated with the proposed closures will be borne by the Applicant

ATTACHMENTS

Street Event – Temporary Road Closures – Surry Hills Festival 2016

Sairam Jegatheeswaran, Traffic Engineer

TCP EFFECTIVE
24/09/2016
times as per DA



Existing Shared Zone 10km/h
MIN 3.5metres width to be kept at all times for emergency vehicle access only.

ROAD CLOSED

Barrier utilised to prevent vehicles from blocking roadway during event.

TC at location to open when access required by emergency service vehicles under siren only.

Legend

- Barrier Board
- barrier position
- Traffic Controller

Manifest

- 2 x Barrier Board
- 2 x prepare to stop T1-18
- 1 x road closed T2-4
- 1 x Traffic Controller
- 2 x traffic controller ahead symbolic day (yellow) T1-200-2*

<p>Select/Modify Traffic <small>NSW</small> Call No: 22824409</p>	<p>Design & Inspect <small>NSW</small> Call No: 228316073</p>	<p>Transport Services <small>NSW</small> Call No: 228316073</p>
<p>PEER DANKS Expiry Date: 14/02/2017</p>	<p>PEER DANKS Expiry Date: 03/03/2017</p>	<p>PEER DANKS Expiry Date: 03/03/2017</p>



Date: 18/07/2016 **Project:** Surry Hills Festival 2016 **TCP:** 3977
Location: Collins Street, Surry Hills **Ver:** 2

Comments:
 TCP to allow setup/operation of Surry Hills Festival.
 This section of Crown Street is 40km/h, No Debour.
 Plan not drawn to scale! Plan subject to annual review/update.
 Consulted: P Danks, D Caple, K Davids, A Constantinou, V Johnsonite.
 Copyright: Constant Solutions 2016

TCP EFFECTIVE
24/09/2016
times as per DA

Legend

-  Barrier Board
-  barrier position
-  Traffic Controller

Manifest


- 2 x Barrier Board
- 1 x changed condition ahead CHANGED
- 2 x prepare to stop T1-18
- 1 x road closed T2-4
- 1 x Traffic Controller
- 2 x traffic controller ahead symbolic day (yellow) T1-200-2*

ROAD CLOSED
TC at location to monitor closure.

PREPARE TO STOP

CHANGED CONDITIONS AHEAD


PREPARE TO STOP




Date: 18/07/2016 **Project:** Surry Hills Festival 2016 **TCP:** 3978
Location: Marlborough Street, Surry Hills **Ver:** 2

Comments:
 TCP to allow setup/operation of Surry Hills Festival. Existing pedestrian crossings removed off plan as per Council Directions. Plan not drawn to scale! Plan subject to annual review/update.

Consulted: P Danks, D Caple, K Davids, A Constantinou, V Johnsons.
Copyright: Constant Solutions 2016

Select Mobile Traffic Control Plans

 Card No: 252054599
Expiry Date: 14/02/2017

Design & Inspect Traffic Control Plan

 Card No: 253316073
Expiry Date: 03/03/2017

